



FY 2023 County Transportation Plan

Autauga County



Date Approved by the Autauga County Commission: August 2, 2023

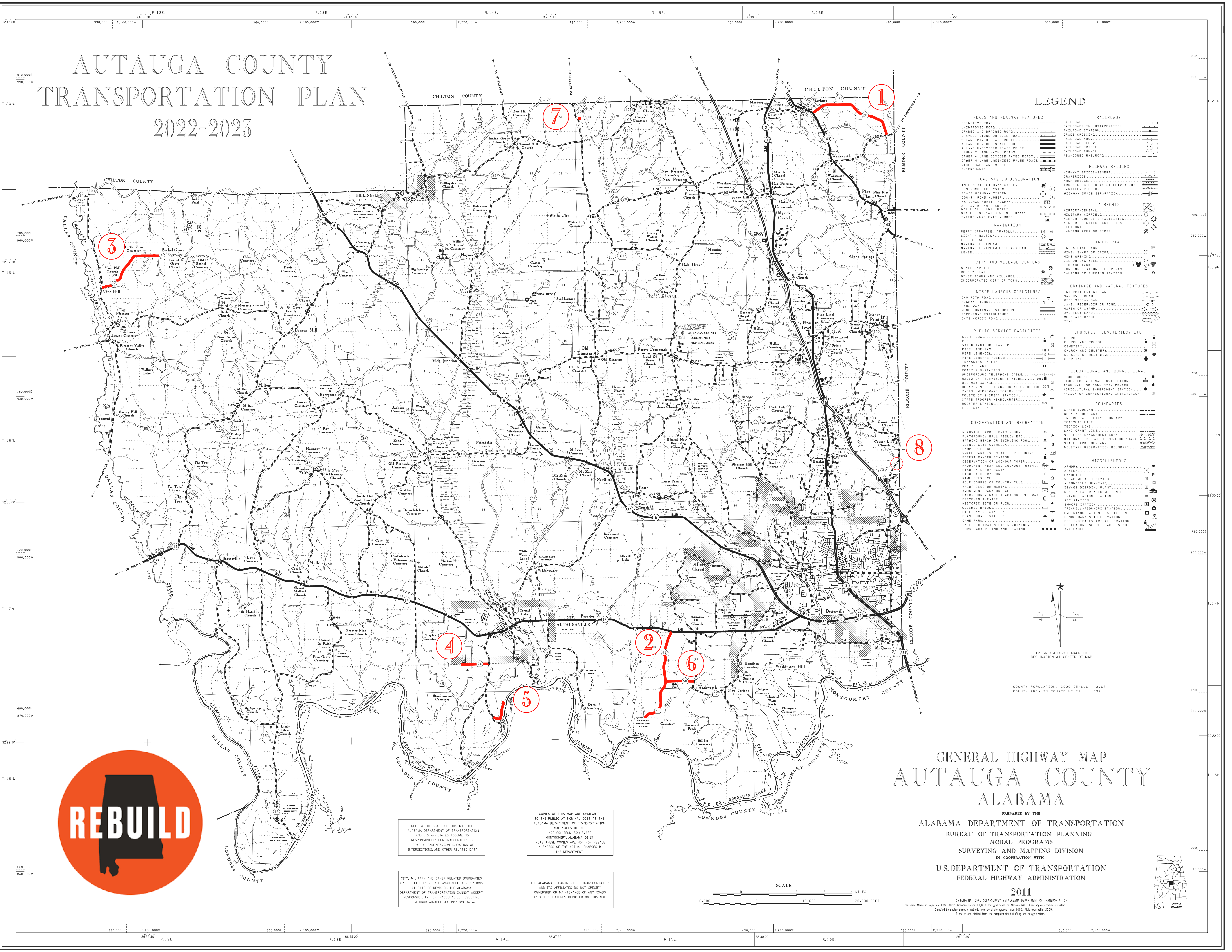
Date Amended by the Autauga County Commission:

Map Index	Project No.	Road Name/Number	Begin		End		Project Details			Total Project Estimated Cost	Estimated Amount Planned To Be Utilized Under Competitive Bid	Estimated Amount Planned To Be Utilized Under Public Works	County Rebuild Alabama Funds or Federal Aid Exchange Funds (List fund type separately for projects involving both CRAFs and FAEFs)	CRAF Amount	FAEF Amount		
			Lat.	Long.	Lat.	Long.	Road Improvement Project	Bridge Improvement Project	Project Length (miles)							Description of Work	
Estimated Beginning Balance														\$316,091.00	\$138,200.00		
Estimated Annual Revenue														\$1,000,000.00	\$400,000.00		
1	RA-ACP 01-92-22	CR-20	32.7025	-86.4639	32.6881	-86.4178	x		3.31	Patch, Level, Resurface & Traffic Stripe from US-143 to CR-68	\$330,000.00		\$330,000.00	FAEF	\$330,000.00		
2	RA-ACP 01-93-22	CR-41	32.3864	-86.5711	32.4306	86.5533	x		3.63	Level, Resurface, & Traffic Stripe from SR-14 to End of Pavement	\$405,000.00		\$405,000.00	CRAF	\$405,000.00		
3	RA-ACP 01-94-22	CR-22	32.6119	-86.9019	32.6283	86.8672	x		2.34	Patch, Chip Seal, & Traffic Stripe from CR-103 to End of Pavement	\$117,000.00		\$117,000.00	CRAF	\$117,000.00		
4	RA-ACP 01-95-22	CR-74	32.4144	-86.6819	32.4147	-86.6653	x		0.96	Patch, Chip Seal, & Traffic Stripe from End of Pavement To CR-17	\$50,000.00		\$50,000.00	CRAF	\$50,000.00		
5	RA-ACP 01-96-22	Riverview Lane	32.3872	-86.6631	32.3950	-86.6504	x		0.92	Patch and Chip Seal from Riverview Road to End of Pavement	\$41,850.00		\$41,850.00	CRAF	\$41,850.00		
6	RA-ACP 01-97-22	CR-50	32.4047	-86.5567	32.4047	-86.5394	x		1.03	Widen, Level, Resurface, & Traffic Stripe from CR-41 to CR-27	\$113,000.00	\$101,000.00	\$12,000.00	CRAF	\$113,000.00		
7	RA-ACP 01-98-22	Rose Circle	32.6983	-86.6083	32.6981	-86.6061	x		0.13	Patch, Level, & Resurface from CR-21 to End of Pavement	\$15,000.00	\$15,000.00		CRAF	\$15,000.00		
8	RA-ACP 01-99-22	CR-39	32.5172	-86.4136	32.5176	-86.4133		x	0.03	Raise Parapet Wall & Replace Guardrail at BIN #	\$50,000.00	\$0.00	\$50,000.00	FAEF	\$50,000.00		
Totals/Page Totals			Total Miles Addressed by CTP (Total Mileage Does Not Include Bridge Projects)							12.32	Total CTP Estimated Costs	\$1,121,850.00	\$116,000.00	\$1,005,850.00	Total CRAF/FAEF Remaining Estimated	\$574,241.00	\$158,200.00

Note: Any amendments to the CTP shall follow the same guidelines and procedures as the original approval process.

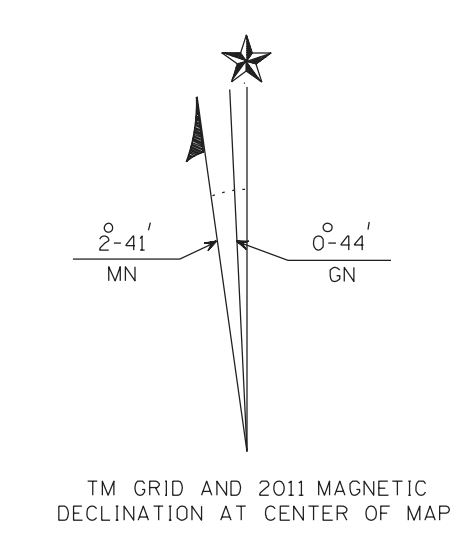
Remarks Map Index 5, RA-ACP 01-92-22 is apart of RA-ACP 01-91-22 which also includes project numbers RA-ACP 01-67-19 CR-9N, RA-ACP 01-75-20 Riverview Rd, & RA-ACP 01-77-20 CR-44
The remaining estimated balance of CRAF and FAEF will be carried over for projects in next fiscal year's CTP.

AUTAUGA COUNTY TRANSPORTATION PLAN 2022-2023



LEGEND

- | | |
|---|---|
| <p>ROADS AND ROADWAY FEATURES</p> <ul style="list-style-type: none"> PRIMITIVE ROAD UNIMPROVED ROAD GRAVEL, STONE OR SOIL ROAD 2 LANE PAVED STATE ROUTE 4 LANE DIVIDED STATE ROUTE OTHER 2 LANE PAVED ROAD OTHER 4 LANE DIVIDED PAVED ROAD OTHER 4 LANE UNDIVIDED PAVED ROAD SIDE ROADS AND STREETS INTERCHANGE <p>ROAD SYSTEM DESIGNATION</p> <ul style="list-style-type: none"> INTERSTATE HIGHWAY SYSTEM U.S. NUMBERED SYSTEM STATE HIGHWAY SYSTEM COUNTY ROAD NUMBER NATIONAL FOREST HIGHWAY ALL AMERICAN ROAD STATE DESIGNATED SCENIC BYWAY INTERCHANGE EXIT NUMBER <p>FERRY (SEE-AREAS-FULL)</p> <ul style="list-style-type: none"> LIGHT - NAUTICAL LIGHTHOUSE NAVIGABLE STREAM NAVIGABLE STREAM-LOCK AND DAM LEVEE <p>CITY AND VILLAGE CENTERS</p> <ul style="list-style-type: none"> STATE CAPITAL COUNTY SEAT OTHER TOWNS AND VILLAGES INCORPORATED CITY OR TOWN <p>MISCELLANEOUS STRUCTURES</p> <ul style="list-style-type: none"> DAM WITH ROAD HIGHWAY TUNNEL CADWELL MINOR DRAINAGE STRUCTURE FORD-ROAD ESTABLISHED GATE ACROSS ROAD <p>PUBLIC SERVICE FACILITIES</p> <ul style="list-style-type: none"> COURTHOUSE POST OFFICE WATER TANK OR STAND PIPE PIPE LINE-SAC PIPE LINE-OIL PIPE LINE-PETROLEUM TRANSMISSION LINE POWER PLANT POWER SUB-STATION UNDERGROUND TELEPHONE CABLE RADIO OR TELEVISION STATION HIGHWAY GARAGE DEPARTMENT OF TRANSPORTATION OFFICE RADIO, MICROWAVE TOWER, ETC. POLICE OR SHERIFF STATION STATE TROOPER HEADQUARTERS BOOSTER STATION PIPE STATION <p>CONSERVATION AND RECREATION</p> <ul style="list-style-type: none"> RECREATION PARK-PICNIC GROUND PLAYGROUND, BALL FIELD, ETC. BATHING BEACH OR SWIMMING POOL SCENIC SITE-OVERLOOK CAMP OR LODGE SMALL PARK (SP-STATES CP-COUNTY) FOREST RANGER STATION OBSERVATION OR LOOKOUT TOWER PROMINENT PEAK AND LOOKOUT TOWER FISH HATCHERY-BASIN FISH HATCHERY-POND CAMP PRESERVE GOLF COURSE OR COUNTRY CLUB YACHT CLUB OR MARINA AMUSEMENT PARK OR MALL FAIRGROUND, RACE TRACK OR SPEEDWAY DISNEY-THM-THEME HISTORIC SITE OR RUIN COVERED BRIDGE LIFE SAVERS STATION COAST GUARD STATION DAM FARM RAILS TO TRAILS-BIKING, HIKING, HORSEBACK RIDING AND SKATING | <p>RAILROADS</p> <ul style="list-style-type: none"> RAILROADS IN JUNCTION RAILROAD STATION GRADE CROSSING RAILROAD BRIDGE RAILROAD BELOW RAILROAD TUNNEL ABANDONED RAILROAD <p>HIGHWAY BRIDGES</p> <ul style="list-style-type: none"> DRUMBRIDGE ARCH BRIDGE TRUSS OR GIRDER (S-STEEL) WOOD CANTILEVER BRIDGE HIGHWAY GRADE SEPARATION <p>AIRPORTS</p> <ul style="list-style-type: none"> AIRPORT-GENERAL AIRPORT-COMPLETE FACILITIES AIRPORT-LIMITED FACILITIES HELIPORT LANDING AREA OR STRIP <p>INDUSTRIAL</p> <ul style="list-style-type: none"> INDUSTRIAL PARK MINE OPENING MINE OR GAS WELL STORAGE TANKS PUMPING STATION-OIL OR GAS GASOLINE OR PUMPING STATION <p>DRAINAGE AND NATURAL FEATURES</p> <ul style="list-style-type: none"> INTERMITTENT STREAM HARBOR STREAM WIDE STREAM-DAM LAKE, RESERVOIR OR POND MARSH OR SWAMP OVERFLOW LAND MOUNTAIN RANGE SINK <p>CHURCHES, CEMETERIES, ETC.</p> <ul style="list-style-type: none"> CHURCH CHURCH AND SCHOOL CEMETERY CHURCH AND CEMETERY NURSING OR REST HOME HOSPITAL <p>EDUCATIONAL AND CORRECTIONAL</p> <ul style="list-style-type: none"> SCHOOLHOUSE OTHER EDUCATIONAL INSTITUTIONS JOHN HALLS OR COMMUNITY CENTER AGRICULTURAL EXPERIMENT STATION PRISON OR CORRECTIONAL INSTITUTION <p>BOUNDARIES</p> <ul style="list-style-type: none"> STATE BOUNDARY COUNTY BOUNDARY INCORPORATED CITY BOUNDARY LAND GRANT LINE SECTION LINE NATIONAL OR STATE FOREST BOUNDARY STATE PARK BOUNDARY MILITARY RESERVATION BOUNDARY <p>MISCELLANEOUS</p> <ul style="list-style-type: none"> ARMORY ARSENAL LANDFILL SCRAP METAL YARD AUTOMOBILE JUNKYARD REST AREA OR WELCOME CENTER TRIANGULATION STATION GPS STATION SW-GPS STATION TRIANGULATION-GPS STATION EM-TRIANGULATION-GPS STATION BENCH MARK-WITH ELEVATION GPS CONTROLLED ACTUAL LOCATION OF FEATURE WHERE SPACE IS NOT AVAILABLE |
|---|---|

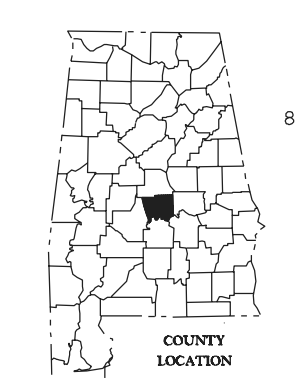


GENERAL HIGHWAY MAP AUTAUGA COUNTY ALABAMA

PREPARED BY THE
ALABAMA DEPARTMENT OF TRANSPORTATION
BUREAU OF TRANSPORTATION PLANNING
MODAL PROGRAMS
SURVEYING AND MAPPING DIVISION
IN COOPERATION WITH
U.S. DEPARTMENT OF TRANSPORTATION
FEDERAL HIGHWAY ADMINISTRATION

2011

Copyright NATIONAL OCEANOGRAPHY and ALABAMA DEPARTMENT OF TRANSPORTATION
Transfer Meridian Projection, 1983 North American Datum, 10,000 foot grid based on Alabama 1983 rectangular coordinate system.
Compiled by photogrammetric methods from aerial photographs taken 2005. Last examination 2009.
Prepared and printed from the computer aided drafting and design system.



DUE TO THE SCALE OF THIS MAP THE ALABAMA DEPARTMENT OF TRANSPORTATION AND ITS AFFILIATES ASSUME NO RESPONSIBILITY FOR INACCURACIES IN ROAD ALIGNMENTS, CONFIGURATION OF INTERSECTIONS, AND OTHER RELATED DATA.

COPIES OF THIS MAP ARE AVAILABLE TO THE PUBLIC AT NOMINAL COST AT THE ALABAMA DEPARTMENT OF TRANSPORTATION MAP SALES OFFICE
1409 GOLDEN BOULEVARD
MONTGOMERY, ALABAMA 36103
NOTE THESE COPIES ARE NOT FOR RESALE IN EXCESS OF THE ACTUAL CHARGES BY THE DEPARTMENT

THE ALABAMA DEPARTMENT OF TRANSPORTATION AND ITS AFFILIATES DO NOT SPECIFY OWNERSHIP OR MAINTENANCE OF ANY ROADS OR OTHER FEATURES DEPICTED ON THIS MAP.

CITY, MILITARY AND OTHER RELATED BOUNDARIES ARE PLOTTED USING ALL AVAILABLE DESCRIPTIONS AT DATE OF REVISION. THE ALABAMA DEPARTMENT OF TRANSPORTATION CANNOT ACCEPT RESPONSIBILITY FOR INACCURACIES RESULTING FROM UNOBTAINABLE OR UNKNOWN DATA.

